

PERMIT

City of Napoleon
255 W. Riverview
Napoleon, OH 43545

Division of Building and Zoning
PH (419) 592-4010
FAX (419) 599-8393

Permit No: 002251

Date Issued: 06-24-04

Issued by: BND

Job Location: 1031 HIGHLAND AVE

Est. Cost:

Lot #:

Subdivision Name:

Owner: STONE BERNARD
Address: 1031 HIGHLAND AVE
CSZ: NAPOLEON, OH 43545
Phone: 419-599-9191

Agent: TRESSLER PLUMBING
Address: PO BOX 433
CSZ: DEFIANCE, OH 43512
Phone: 419-395-1882

Use Type – Residential:

Other:

ZONING INFORMATION

Dist: Lot Dim: Area: Fyrd: Syrd: Ryrd:
Max HT: # Pkg Spaces: # Loading SP: Max Lot Cov:

BOARD OF ZONING APPEALS:

Work Type – New: Replmnt: Adn'n: Alter: Remodel:


WORK INFORMATION

Size - Lgth: Width: Stories: Living Area SF:
Garage Area SF: Height: Bldg Vol Demo Permit:

WORK DESCRIPTION
SEWER INSPECTION

FEE DESCRIPTION
SEWER INSPECTION PER

PAID DATE FEE AMOUNT DUE
06-24-04 25.00



Total Fees Due 25.00

06-24-04
Date

J. Franz
Applicant Signature

City of Napoleon Inspection Form

Permit #002251

Date Issued: 06-24-2004

Job Location: 1031 HIGHLAND AVE

Owner: STONE BERNARD

Owner Phone: 419-599-9191

Contractor: TRESSLER PLUMBING

Contractor Phone: 419-395-1882

Work Description: SEWER INSPECTION

Plumbing: UNDGR _____ RGHIN _____ FINAL _____

SEWER INSP_ 6-28-04

Mechanical: UNDGR _____ RGHIN _____ FINAL _____

FURNACE REPLAC _____ AIR COND _____

Electrical: UNDGR _____ RGHIN _____ FINAL _____

SEVR UPGR _____

Building: Site _____ FTG _____ FNDDT _____

STRU _____ ROOF _____ EXT _____

VENT _____ ACCES _____ EGRS _____

SMKDT _____ FINAL _____

ISSUE TEMP OCCUP _____ ISSUE OCCUP _____

STGE Shed: SITE _____ FINAL _____

Sign: FTG _____ FINAL _____

Fence: SITE _____ FINAL _____

DRIVEWAY: _____ SIDEWALK: _____

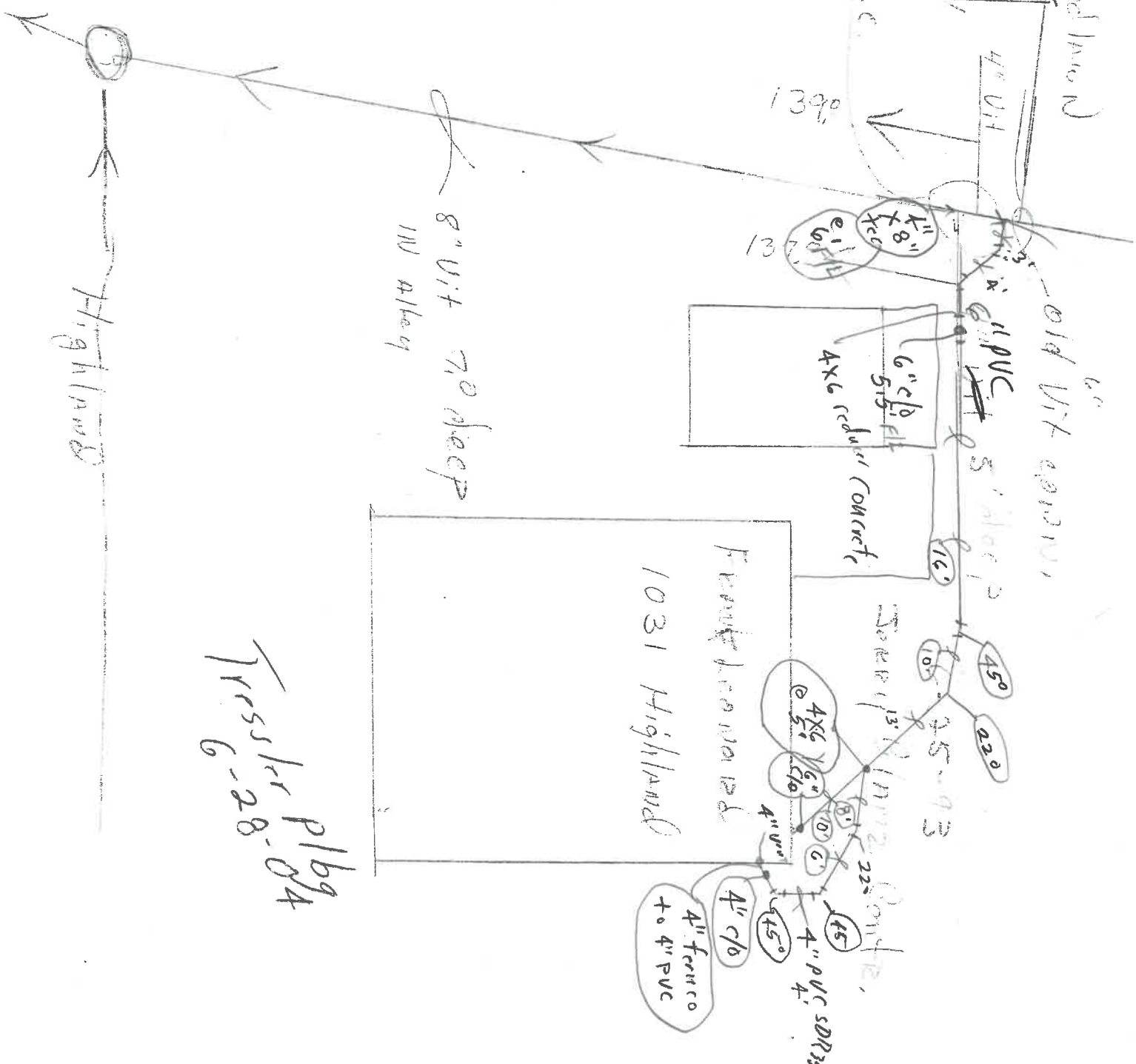
MISC INSP: _____

NOTES:


INSPECTORS INITIALS: BND

To 1150 Woodland

Rehooked with 200.c.



old vit 401011



Front Landmark
1031 Highland

4\"/>

Tressler P169
6-28-04

Highland

To 1150 Woodland

Rehooked with P.O.C.

141.0


4" Vit

139.0

old Vit corner, 6"

4" Vit 5' deep


137.0



G-25-93


Seery Plaza Conts.

Front Leonard
1031 Highland



8" Vit 7' deep
in alley

Highland



DARRS CLEANING
 5089 CR 175 CLYDE OHIO
 <800>-541-DARR
 --- LOCATION HEADER ---
 CUSTOMER...:Napoleon
 LOCATION...:
 STREET.....:Highland
 START MH...:Ohio
 END MH.....:1026Highland
 TAPE BEG/EN:00:00/38:01

----- LINE DATA -----
 SEWER TYPE.:sanitary
 SURFACE...:paved
 INSP LENGTH:508 ft
 PIPE TYPE...:pvc, *concrete*
 PIPE SIZE...:10 in
 REPORT NO. :1
 OPERATOR...:Roger Darr
 FLOW ...:with
 DIRECTION...:south

Record: 001
 -0001.0F change from pvc to concrete at 7 ft,offset
 Record: 002
 0063.2F TAP LEFT reduces inside
 Record: 003
 0075.7F TAP RIGHT
 Record: 004
 0107.8F TAP LEFT reduces inside
 Record: 005
 0130.2F START DIP
 Record: 006
 0140.8F TAP LEFT roots inside
 Record: 007
 0143.5F END DIP
 Record: 008
 0148.7F slight veer left
 Record: 009
 0194.7F TAP RIGHT
 Record: 010
 0206.5F PROTR TAP LEFT
 Record: 011
 0243.0F manhole,tap right small flow,tap left
 Record: 012
 0291.2F TAP LEFT debris inside
 Record: 013
 0294.5F DEAD TAP LEFT
 Record: 014
 0299.5F CRACKED PIPE
 Record: 015
 0318.7F TAP RIGHT reduces inside
 Record: 016
 0326.6F CRACKED PIPE
 Record: 017
 0340.2F CRACKED PIPE
 Record: 018
 0345.6F TAP LEFT reduces inside
 Record: 019
 0350.5F CRACKED PIPE
 Record: 020
 0351.5F TAP RIGHT
 Record: 021
 0373.2F CRACKED PIPE
 Record: 022
 0384.5F TAP RIGHT small flow
 Record: 023
 0386.5F CRACKED PIPE
 Record: 024
 0404.7F TAP LEFT pvc

Over R

Record: 025

0405.4F DEAD TAP LEFT

Record: 026

0408.7F DEAD TAP RIGHT

Record: 027

0437.2F CRACKED PIPE

Record: 028

0504.1F

under water

Record: 029

0508.0F

manhole at 1026 Highland, invert full

Record: 030

0025.4F

recorded while retrieving

